

RESOLUTION NO. 5827

A RESOLUTION ACCEPTING THE FOLLOWING EASEMENT:

Grantor

Purpose

1901 13<sup>TH</sup> AVENUE LLC


A sanitary sewer easement for the Calapooia  
Interceptor sewer construction project.

NOW, THEREFORE, BE IT RESOLVED by the Albany City Council that it does hereby accept this  
easement.

DATED AND EFFECTIVE THIS 12TH DAY OF AUGUST 2009.

  
\_\_\_\_\_  
Mayor

ATTEST:

  
\_\_\_\_\_  
City Clerk

### EASEMENT FOR PUBLIC UTILITIES

THIS AGREEMENT, made and entered into this 27<sup>th</sup> day of July, 2009, by and between 1901 13<sup>th</sup> Avenue LLC, hereinafter called Grantor, and the CITY OF ALBANY, a Municipal Corporation, herein called "City."

#### WITNESSETH:

That for and in consideration of the total compensation to be paid by the City, the grantor has this day bargained and sold and by these presents does bargain, sell, convey, and transfer unto the City of Albany, an easement and right-of-way, including the right to enter upon the real property hereinafter described, and to maintain and repair public utilities for the purpose of conveying public sanitary sewer services over, across, through, and under the lands hereinafter described, together with the right to excavate and refill ditches and/or trenches for the location of the said public utilities and the further right to remove trees, bushes, under-growth, and other obstructions interfering with the location and maintenance of the said public utilities.

This agreement is subject to the following terms and conditions:

1. The right-of-way hereby granted consists of:  
  
See attached Legal Description labeled Exhibit A, attached Easement Map labeled Exhibit B and attached Vicinity Map labeled Exhibit C.
2. The permanent easement described herein grants to the City, and to its successors, assigns, authorized agents, or contractors, the perpetual right to enter upon said easement at any time that it may see fit, for construction, maintenance, evaluation and/or repair purposes.
3. The easement granted is in consideration of \$1.00, receipt of which is acknowledged by the Grantor, and in further consideration of the public improvements to be placed upon said property and the benefits grantors may obtain therefrom.
4. The Grantor does hereby covenant with the City that they are lawfully seized and possessed of the real property above-described and that they have a good and lawful right to convey it or any part thereof and that they will forever warrant and defend the title thereto against the lawful claims of all persons whomsoever.
5. Upon performing any maintenance, the City shall return the site to original or better condition.
6. No permanent structure shall be constructed on this easement.

IN WITNESS WHEREOF, the Grantor has hereunto fixed their hand and seal the day and year written below.

GRANTOR:

1901 13<sup>th</sup> Avenue LLC

Byron Hendricks, Member

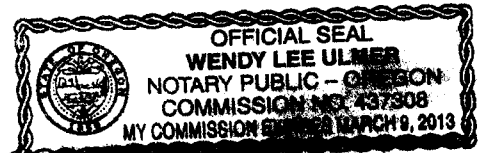
Mike Lydon, Member

STATE OF OREGON )  
County of Marion ) ss.  
City of Seas )

STATE OF OREGON )  
County of Marion ) ss.  
City of Seas )

The instrument was acknowledged before me this 27<sup>th</sup> day of July, 2009, by Byron Hendricks, Member, as a representative of 1901 13<sup>th</sup> Avenue LLC.

The instrument was acknowledged before me this 27<sup>th</sup> day of July, 2009, by Mike Lydon, Member, as a representative of 1901 13<sup>th</sup> Avenue LLC.



[Signature]  
Notary Public for Oregon  
My Commission Expires: 3/9/2013

[Signature]  
Notary Public for Oregon  
My Commission Expires: 3/9/2013

CITY OF ALBANY:

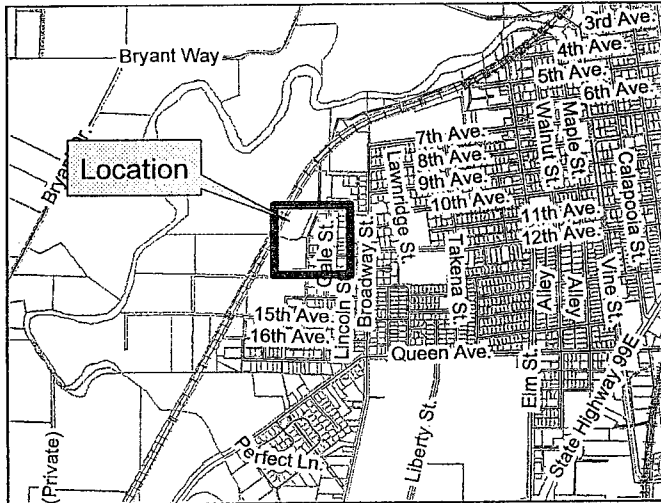
STATE OF OREGON )  
County of Linn ) ss.  
City of Albany )

I, Wes Hare, as City Manager of the City of Albany, Oregon, pursuant to Resolution Number 5827 do hereby accept on behalf of the City of Albany, the above instrument pursuant to the terms thereof this 14 day of August, 2009.

Wes Hare  
City Manager

ATTEST:

Betty Langmuir  
City Clerk



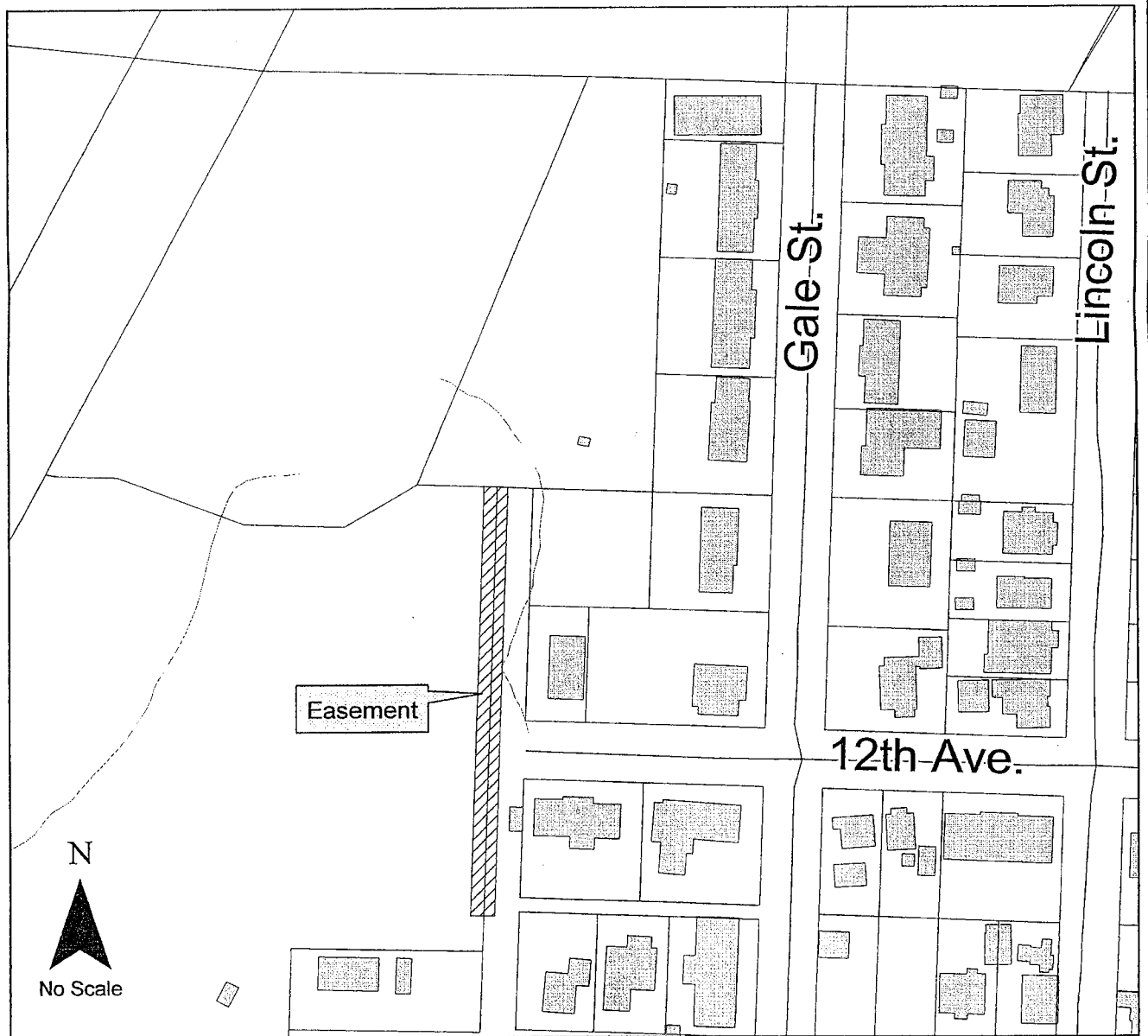
# EXHIBIT C

11SO4W12BC02901

Sanitary Sewer Easement  
for SS-07-01 - Calapooia  
Interceptor Replacement



Geographic Information Services



**EXHIBIT "A"**

AN EASEMENT FOR SEWER PURPOSES , OVER ACROSS AND UPON THAT PORTION OF A CERTAIN "PARCEL I" AS THE SAME IS DESCRIBED IN MF VOLUME 1755, AT PAGE 338 IN THE RECORDS OF LINN COUNTY, OREGON, LYING WITHIN A 20.00 FOOT WIDE STRIP OF LAND THE CENTERLINE OF WHICH IS DESCRIBED AS FOLLOWS:

BEGINNING AT A POINT ON THE NORTH LINE OF "BLOCK 44", OF THE "HAZELWOOD ADDITION TO ALBANY", A LEGAL SUBDIVISION IN LINN COUNTY, OREGON AND DISTANT 1.00 FOOT WEST OF THE NORTHEAST CORNER THEREOF AND BEING THE NORTHERN TERMINUS OF THE CENTERLINE BEING DESCRIBED HEREIN HAVING ENGINEERS STATION: "34+88.36", THENCE  $S 02^{\circ}05'26'' W$  PARALLEL WITH THE EAST LINE OF SAID BLOCK 44, A DISTANCE OF 364.00 FEET TO THE SOUTHERN TERMINUS OF THE CENTERLINE BEING DESCRIBED HEREIN AND HAVING ENGINEERS STATION: "38+52.36"  
THE SIDELINES OF SAID EASEMENT TO BE LENGTHENED OR SHORTENED TO TERMINATE AT THE NORTH LINE OF SAID BLOCK 44.

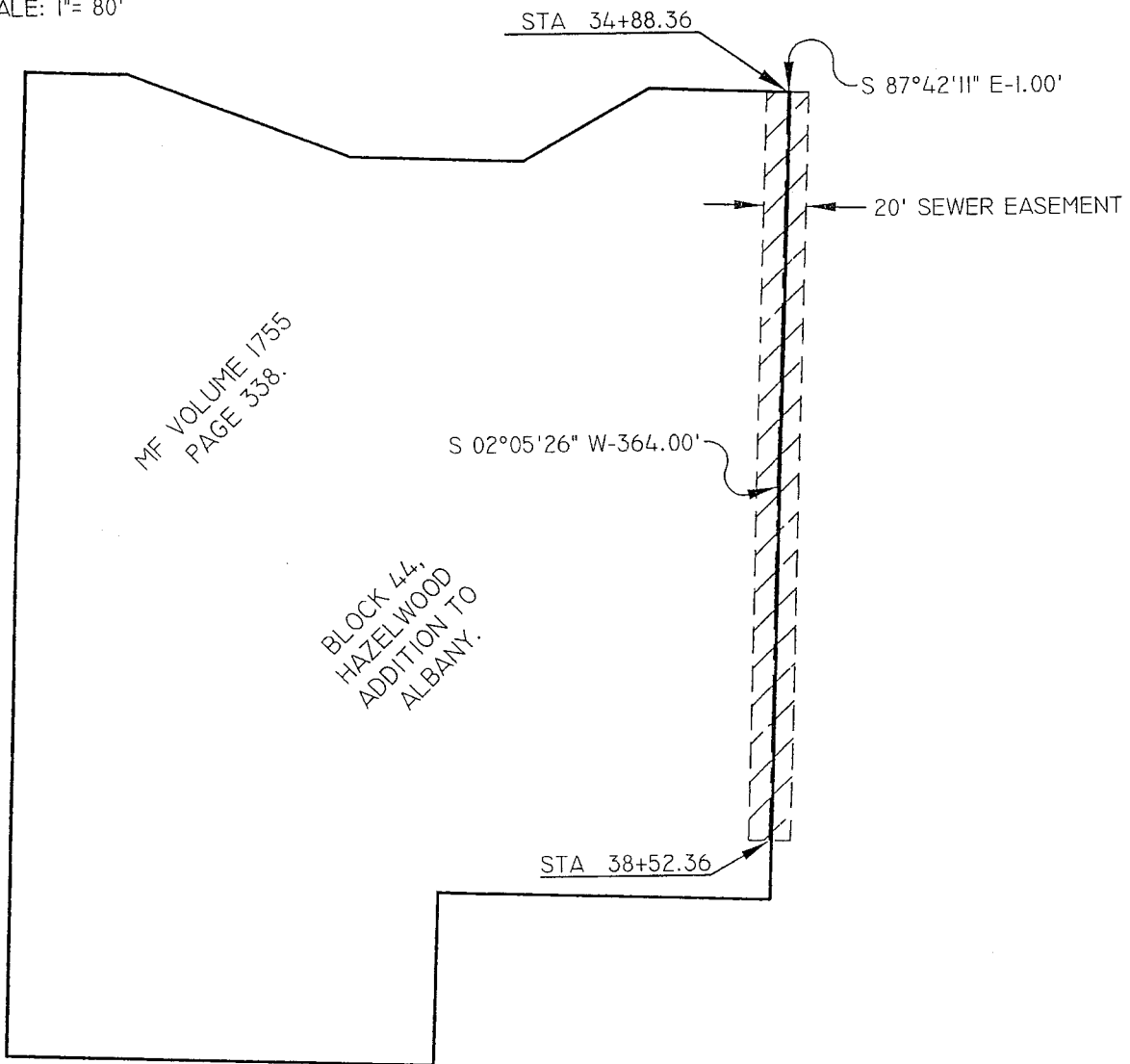
END OF DESCRIPTION



EXHIBIT "B"



SCALE: 1" = 80'



**PACWEST ENGINEERING**  
1530 Ninth Avenue SE  
Albany, OR 97321  
Phone (541) 926-7634  
Fax (541) 926-7539

DWG: EXHIBITBS.DWG

DATE: 6/22/07

PROJECT: 06-035

**LINN COUNTY**  
Recording Cover Sheet  
All Transactions, ORS: 205.234

LINN COUNTY, OREGON **2009-14790**  
E-PU  
Cnt=1 Stn=1 COUNTER **08/18/2009 02:15:34 PM**  
\$35.00 \$11.00 \$10.00 **\$56.00**



00116686200900147900070077

I, Steve Druckenmiller, County Clerk for Linn County, Oregon, certify that the instrument identified herein was recorded in the Clerk records.



Steve Druckenmiller - County Clerk

After Recording Return To:

City of Albany City Clerk

PO Box 490

Albany, OR 97321

All Tax Statements Should Be Sent To:

NA

1. Name/Title of Transaction - by ORS 205.234 (a)

EASEMENT FOR PUBLIC UTILITIES

2. Grantor/Direct Party - required by ORS 205.125(1)(b) and ORS 205.160

1901 13<sup>th</sup> Avenue LLC.

3. Grantee/Indirect Party - required by ORS 205.125(1)(a) and ORS 205.160

City of Albany

4. True and Actual Consideration (if there is one), ORS 93.030

\$1.00

Resolution No. 5827

Recorded Document Missing from Recorder  
File No. 5365