

RESOLUTION NO. 3993

A RESOLUTION ACCEPTING THE FOLLOWING EASEMENT:

Grantor


Bernard Miller

Purpose


A 15-foot wide permanent easement for sanitary sewer and sidewalk, more particularly described in attached EXHIBIT "A" and shown in attached EXHIBIT "B".

NOW, THEREFORE, BE IT RESOLVED by the Albany City Council that it does hereby accept this easement.

DATED THIS 12TH DAY OF AUGUST 1998.

  
\_\_\_\_\_  
Mayor  
Council President

ATTEST:

  
\_\_\_\_\_  
City Recorder



EASEMENT FOR PUBLIC UTILITIES

THIS AGREEMENT, made and entered into this 16<sup>th</sup> day of July, 1998, by and between Bernard Miller, herein called Grantor, and the CITY OF ALBANY, a Municipal Corporation, herein called "City."

WITNESSETH:

That for and in consideration of the total compensation to be paid by the City, the grantor has this day bargained and sold and by these presents does bargain, sell, convey, and transfer unto the City of Albany, an easement and right-of-way, including the right to enter upon the real property hereinafter described, and to maintain and repair public utilities for the purpose of conveying public utilities services over, across, through, and under the lands hereinafter described, together with the right to excavate and refill ditches and/or trenches for the location of the said public utilities and the further right to remove trees, bushes, under-growth, and other obstructions interfering with the location and maintenance of the said public utilities.

This agreement is subject to the following terms and conditions:

1. The right-of-way hereby granted consists of:

A 15 foot wide permanent easement for sanitary sewer and sidewalk. The easement is more particularly described in attached EXHIBIT "A" and shown in attached EXHIBIT "B".

2. The permanent easement described herein grants to the City, and to its successors, assigns, authorized agents, or contractors, the perpetual right to enter upon said easement at any time that it may see fit, for construction, maintenance, evaluation and/or repair purposes.
3. The easement granted is in consideration of \$1.00, receipt of which is acknowledged by the Grantor, and in further consideration of the public improvements to be placed upon said property and the benefits grantors may obtain therefrom.
4. The Grantor does hereby covenant with the City that they are lawfully seized and possessed of the real property above described and that they have a good and lawful right to convey it or any part thereof and that they will forever warrant and defend the title thereto against the lawful claims of all persons whomsoever.
5. Upon performing any maintenance, the City shall return the site to original or better condition.
6. No permanent structure shall be constructed on this easement.

IN WITNESS WHEREOF, the Grantor has hereunto fixed his hand and seal the day and year above written.

GRANTOR:

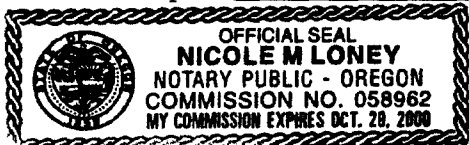
Bernard Miller

By: Bernard Miller  
Bernard Miller

STATE OF OREGON )  
County of Linn ) ss.  
City of Albany )

The foregoing instrument was acknowledged before me this 16<sup>th</sup> day of July, 1998, by Bernard Miller as his voluntary act and deed.

Nicole M. Loney  
Notary Public for Oregon  
My Commission Expires: 10-29-00



P:\LEGAL\EASEMENT\MILLER.S81

CITY OF ALBANY:

STATE OF OREGON)  
County of Linn ) ss.  
City of Albany )

I, Steve Bryant as City Manager of the City of Albany, Oregon, pursuant to Resolution Number 3993 do hereby accept on behalf of the City of Albany, the above instrument pursuant to the terms thereof this 12 day of August, 1998.

Steve Bryant  
City Manager

ATTEST:

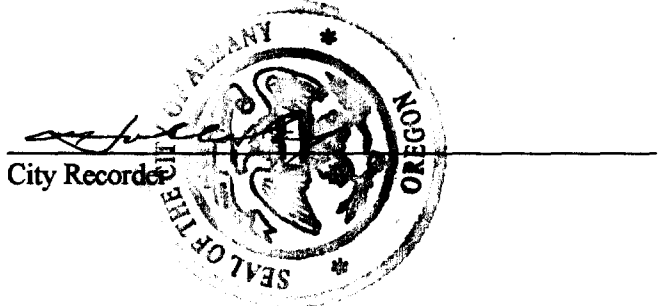




EXHIBIT "A"

MAY 7, 1998

PUBLIC UTILITY EASEMENT FOR TAX LOT 3400 (MILLER TRACT)

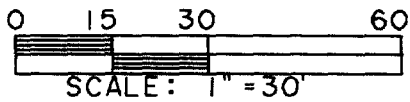
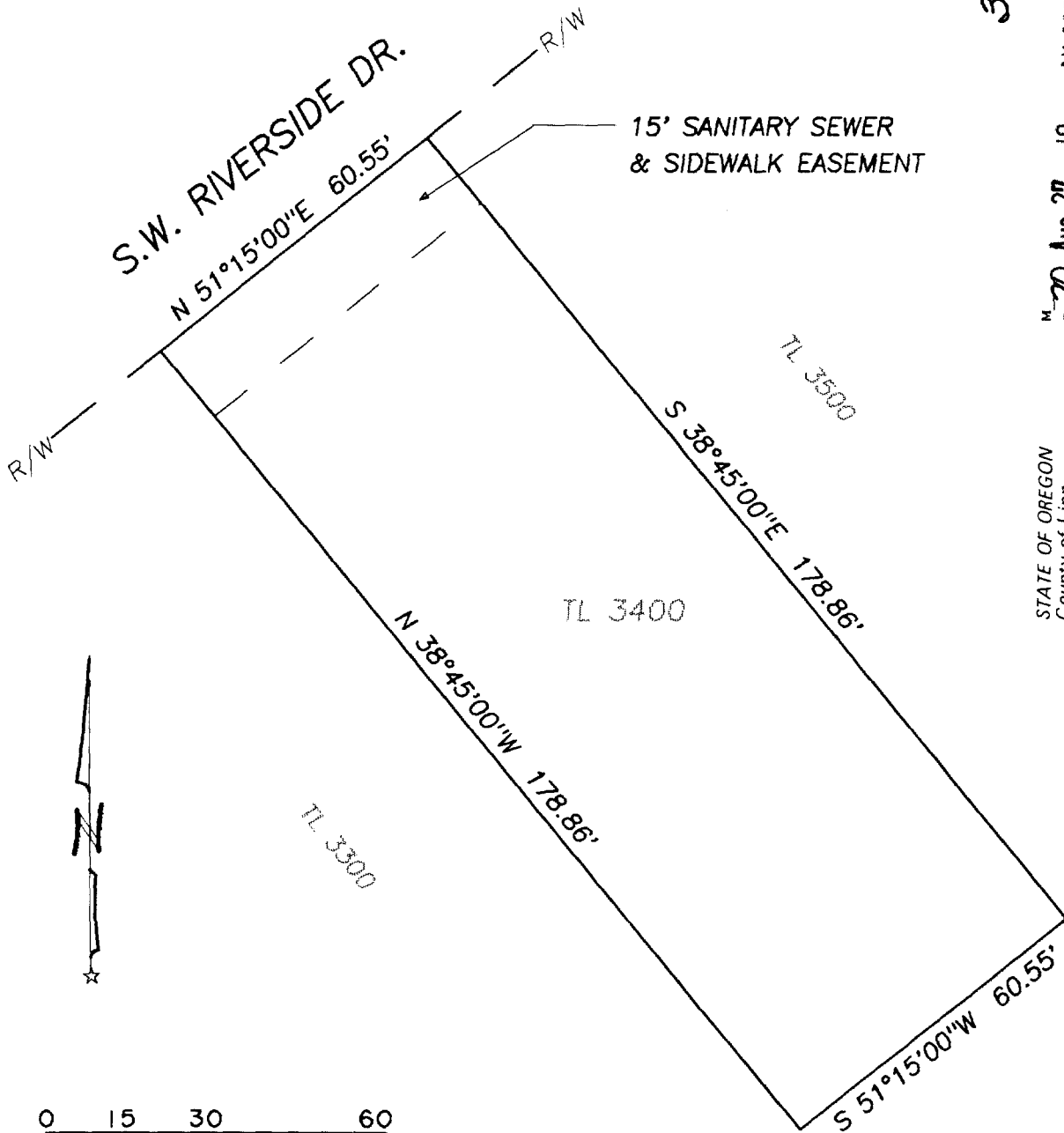
A 15 foot wide permanent easement for sanitary sewer and sidewalk Southerly of, and adjacent to the southerly right-of-way line of Riverside Dr. S.W. in the Northwest  $\frac{1}{4}$  of Section 13, T11S, R4W, W.M., City of Albany, Linn county, Oregon, lying along the northerly edge of that tract conveyed to Bernard Miller per Microfilm Volume 580, Page 843, Microfilm Records of Linn County, between the easterly and westerly boundary lines thereof.

EXHIBIT "B"

Bernard Miller

(VOL MF 580, PG 843)

TAX LOT  
11-4W-13BA 3400



30

AUG 27 10 01 AM '98

STATE OF OREGON  
County of Linn

I hereby certify that the attached was received and duly recorded by me in Linn County records.

STEVE DRUCKENMILLER MF 968  
Linn County Clerk

By PA, Deputy PAGE 506

Resolution No. 3993

Recorded Document Recorder File No. 3218